











Walking

Legend

-  National park
-  World Heritage Area
-  Vegetation
-  Sealed road
-  Unsealed road
-  Savannah Way
-  Matilda Way
-  Overlander's Way
-  Point of interest
-  Walking track
-  Floating bridge
-  Photography prohibited
-  Paddlecrafts prohibited
-  Information shelter
-  Toilet
-  Camping area
-  Viewpoint
-  Lookout
-  Canoe trail
-  Island Stack track
-  Botanical walk track
-  Wild Dog Dreaming track
-  Constance Range track
-  Indarri Falls track
-  Duwadarri lookout track
-  Upper Gorge lookout track



Scale
0 200 400m



(Above) View of Indarri Falls from lookout; (left) Wallaroo; (right) Bowerbird bower.
 (Above) © Tamara Vallance; (left) © Daryn Storch; (right) Mark Nemeth © Qld Govt;